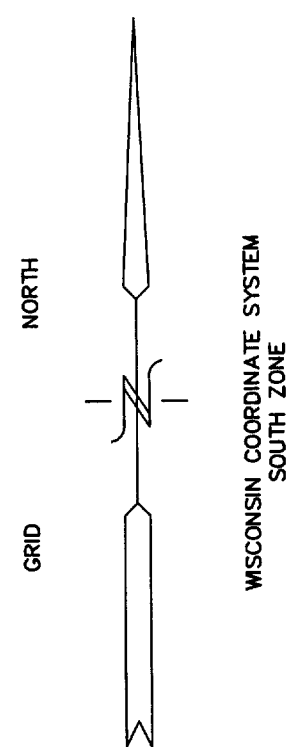



PLAT OF SURVEY LOT 26 OF PHEASANT RIDGE

LOCATED IN THE SE 1/4 OF NE 1/4 SECTION 23, TOWN 1 NORTH, RANGE 16 EAST
VILLAGE OF FONTANA-ON-GENEVA LAKE, WALWORTH COUNTY, WISCONSIN



LEGEND

- = FOUND IRON PIPE STAKE
- = FOUND IRON REBAR STAKE

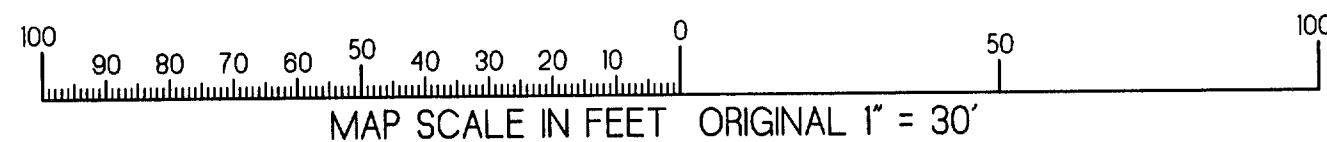


NOTE: COPIES OF THIS MAP TO WHICH THE FOLLOWING CERTIFICATE
WILL APPLY SHOW SURVEYOR'S ORIGINAL
SEAL AND SIGNATURE IN RED INK. COPIES BY ANY OTHER MEANS
MAY HAVE ALTERATIONS WHICH DO NOT REPRESENT THE SURVEYOR'S
WORK PRODUCT.

I HEREBY CERTIFY THAT THE ABOVE DESCRIBED PROPERTY HAS BEEN
SURVEYED UNDER MY DIRECTION AND THAT THE ABOVE MAP IS A TRUE
REPRESENTATION THEREOF AND SHOWS THE SIZE AND LOCATION OF
THE PROPERTY AND ITS EXTERIOR BOUNDARIES. THIS SURVEY IS
MADE FOR THE USE OF THE PRESENT OWNERS OF THE PROPERTY, AND
ALSO THOSE WHO PURCHASE, MORTGAGE, OR GUARANTEE THE TITLE
THERETO WITHIN ONE YEAR FROM THE DATE HEREOF.

DATED: 2-8-2000

Peter S. Gordon
PETER S. GORDON R.L.S. 2101



WORK ORDERED BY: BILL HENRY
500 HENLOCK LANE
LIBERTYVILLE, IL 60048

FARRIS, HANSEN & ASSOCIATES, INC.
Engineering, Architecture, Surveying
7 Ridgway Court P.O. Box 437
ELKHORN, WISCONSIN 53121
Office: (414) 723-2098
Fax: (414) 723-5886

REVISIONS

PROJECT NO.
3997.26
DATE:
2/8/00
SHEET NO.
1 OF 1

005-1788

SPHR-26